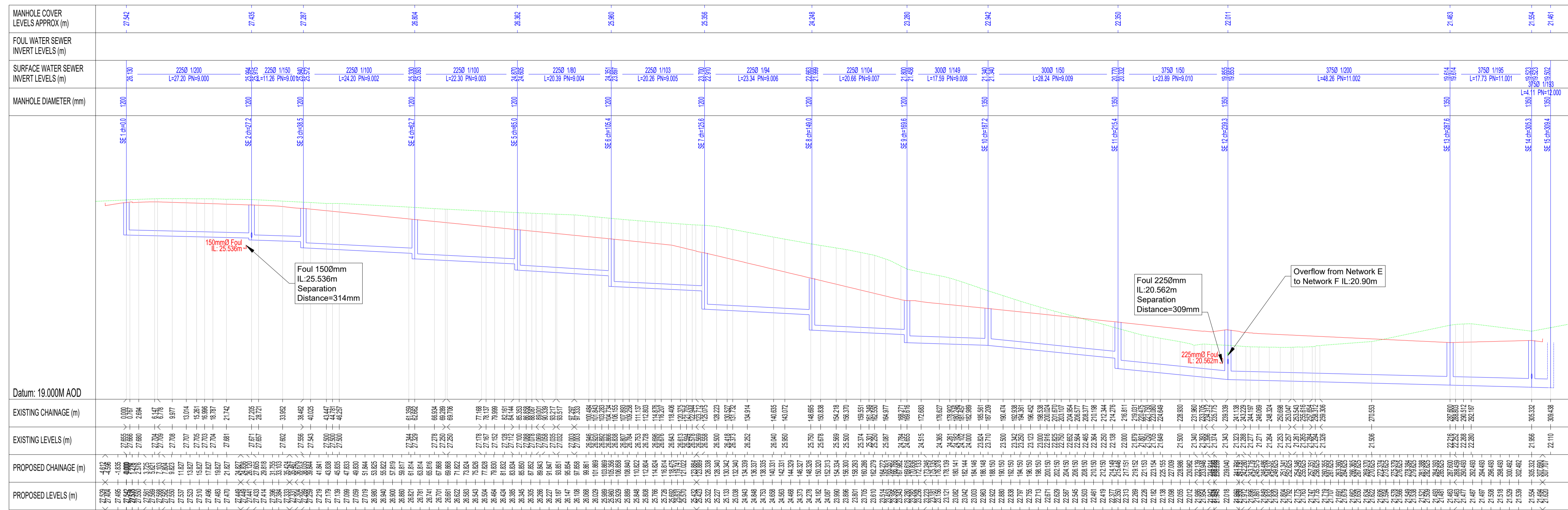


THE INFORMATION ON THIS DRAWING IS TO THE ORDNANCE SURVEY IRELAND ITM COORDINATE SYSTEM



- LEGEND:**
- Existing Ground Level
 - Proposed Ground Level
 - Proposed Foul Sewer Run
 - Concrete Protection Cover
 - Storm Sewer Network Crossing Point

Storm Network E Longsections - SMHE1 to SMHE15
 Scale@A1 - Horizontal 1:500 / Vertical 1:2500 @A3 - H 1:1000 / V 1:5000

- NOTES:**
- FIGURED DIMENSIONS ONLY TO BE TAKEN FROM THIS DRAWING.
 - ALL DRAWINGS TO BE CHECKED BY THE CONTRACTOR ON SITE.
 - ENGINEER/EMPLOYERS REPRESENTATIVE, AS APPROPRIATE, TO BE INFORMED BY THE CONTRACTOR OF ANY DISCREPANCIES BEFORE ANY WORK COMMENCES.
 - THE CONTRACTOR SHALL UNDERTAKE A THOROUGH CHECK FOR THE ACTUAL LOCATION OF ALL SERVICES/UTILITIES, ABOVE AND BELOW GROUND, BEFORE ANY WORK COMMENCES.
 - ALL LEVELS SHOWN RELATE TO ORDNANCE SURVEY DATUM AT MALIN HEAD.

Rev	Date	Description	By	Chkd.
P02	15.08.2022	Issued For Planning	EC	BH
P01	11.07.2022	Draft Planning	EC	BH

Client: Glenveagh Homes

Project: Residential Development, Ennis, Co.Clare.

Title: Storm Longsections Sheet 4 of 7

Scale @ A1: As Shown

Prepared by: EC
Checked: BH
Date: July 2022

Project Director: Brian Carroll

Drawing Status: Planning

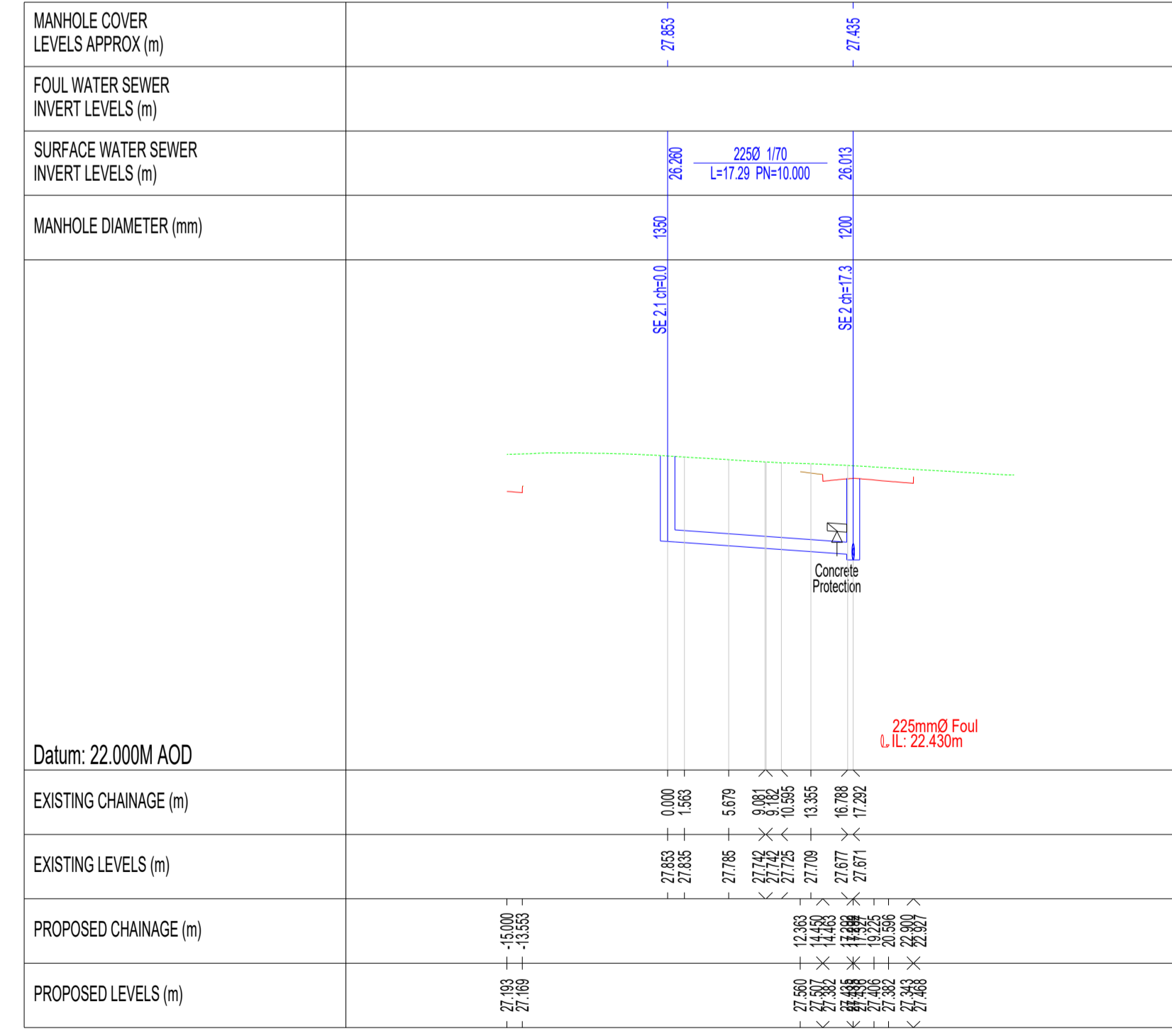
TOBIN
 CONSULTING ENGINEERS

Galway Office
 Fairgreen House, Fairgreen Road,
 Galway,
 H91 AXK8,
 Ireland.

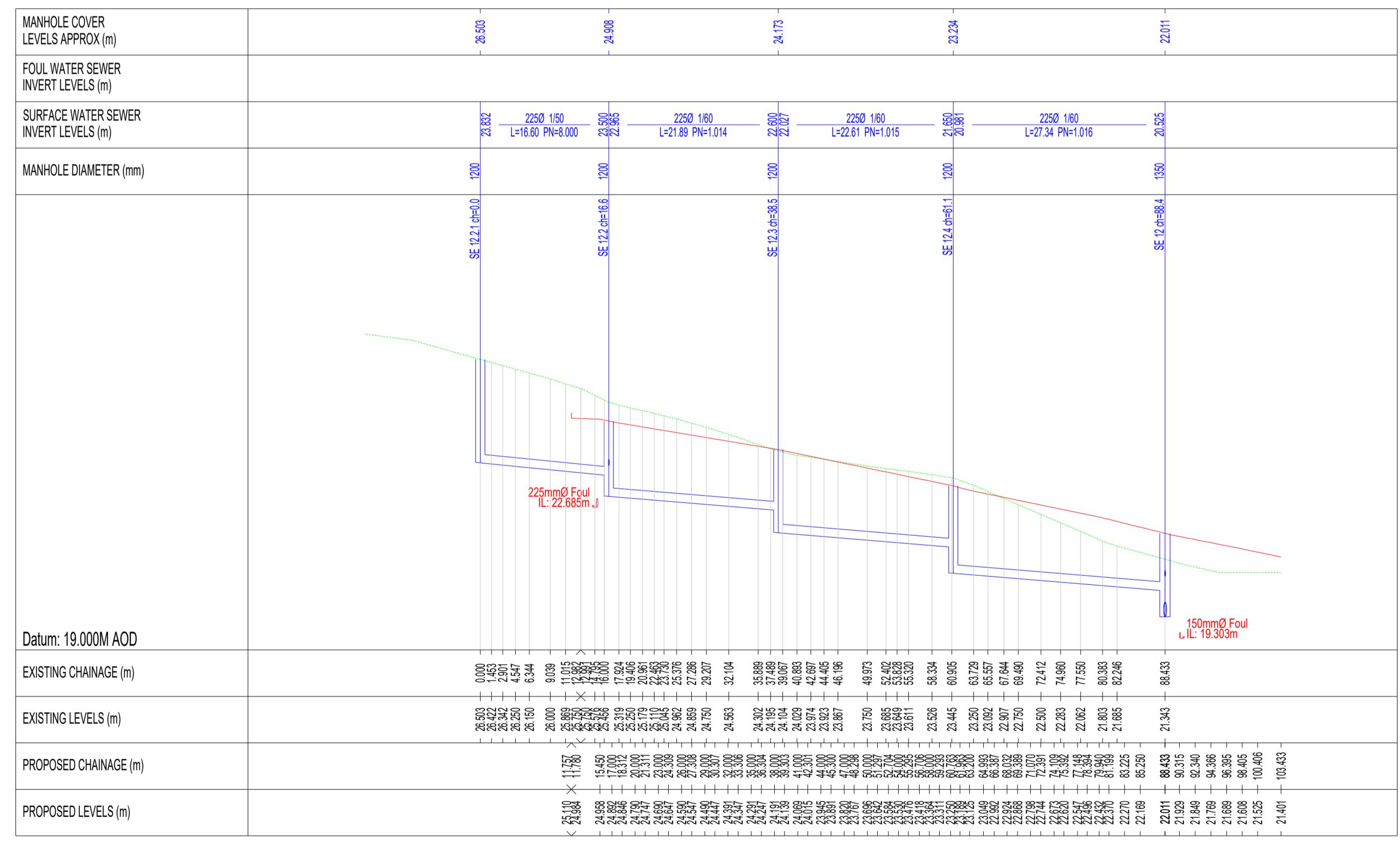
Tel: +353 (0)91 565 211
 www.tobin.ie

Drawing No.: **11269-2149P02**

Revision:



Storm Network E Longsections - SMHE2.1 to SMHE2
 Scale@A1 - Horizontal 1:500 / Vertical 1:2500 @A3 - H 1:1000 / V 1:5000



Storm Network E Longsections - SMHE12.2.1 to SMHE12
 Scale@A1 - Horizontal 1:500 / Vertical 1:2500 @A3 - H 1:1000 / V 1:5000